興化省圖

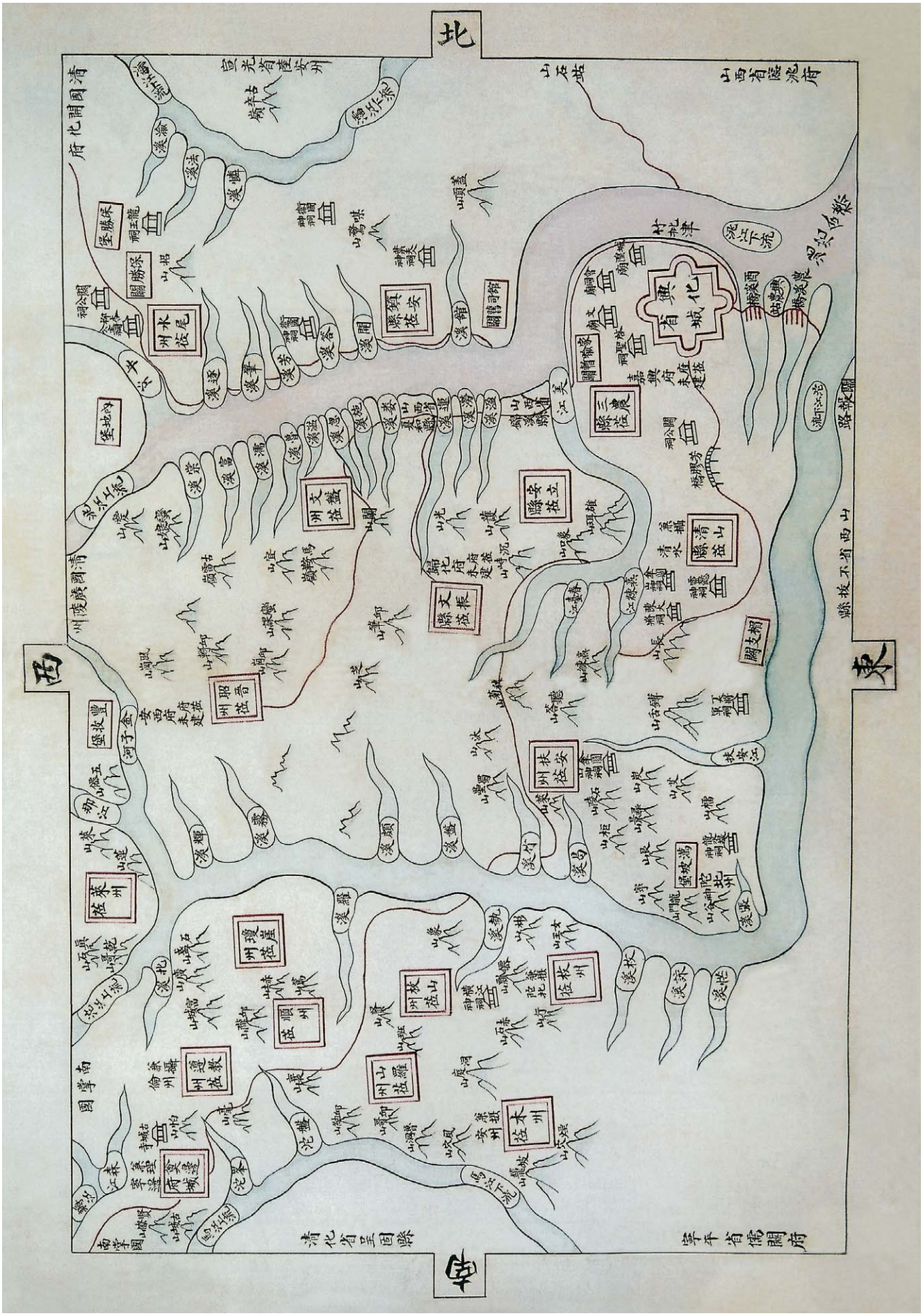

[A.537/9, f° 6', 43×29 cm]

嘉興府圖

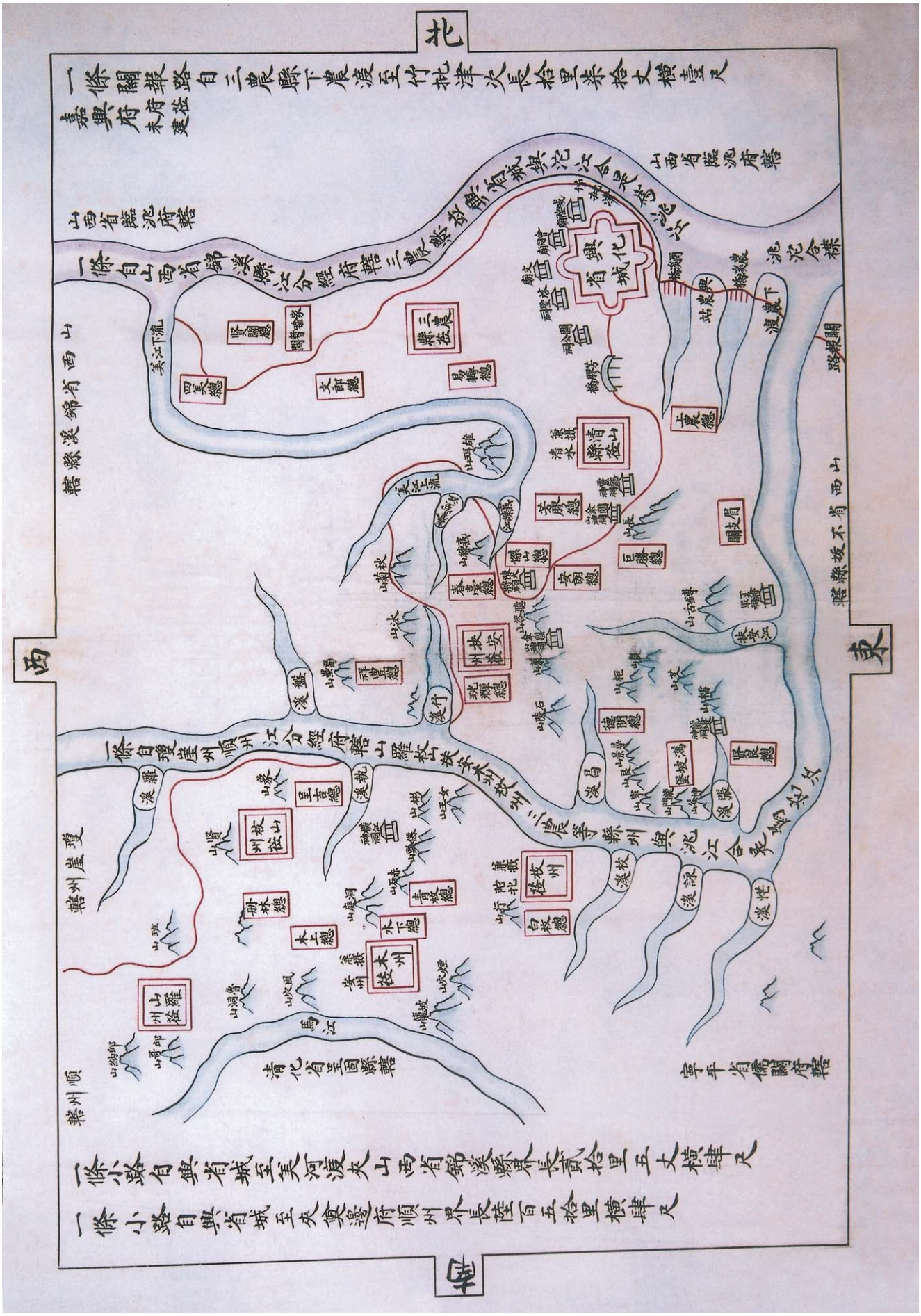

[A.537/9, f° 11+, 41×29 cm]

三農縣圖

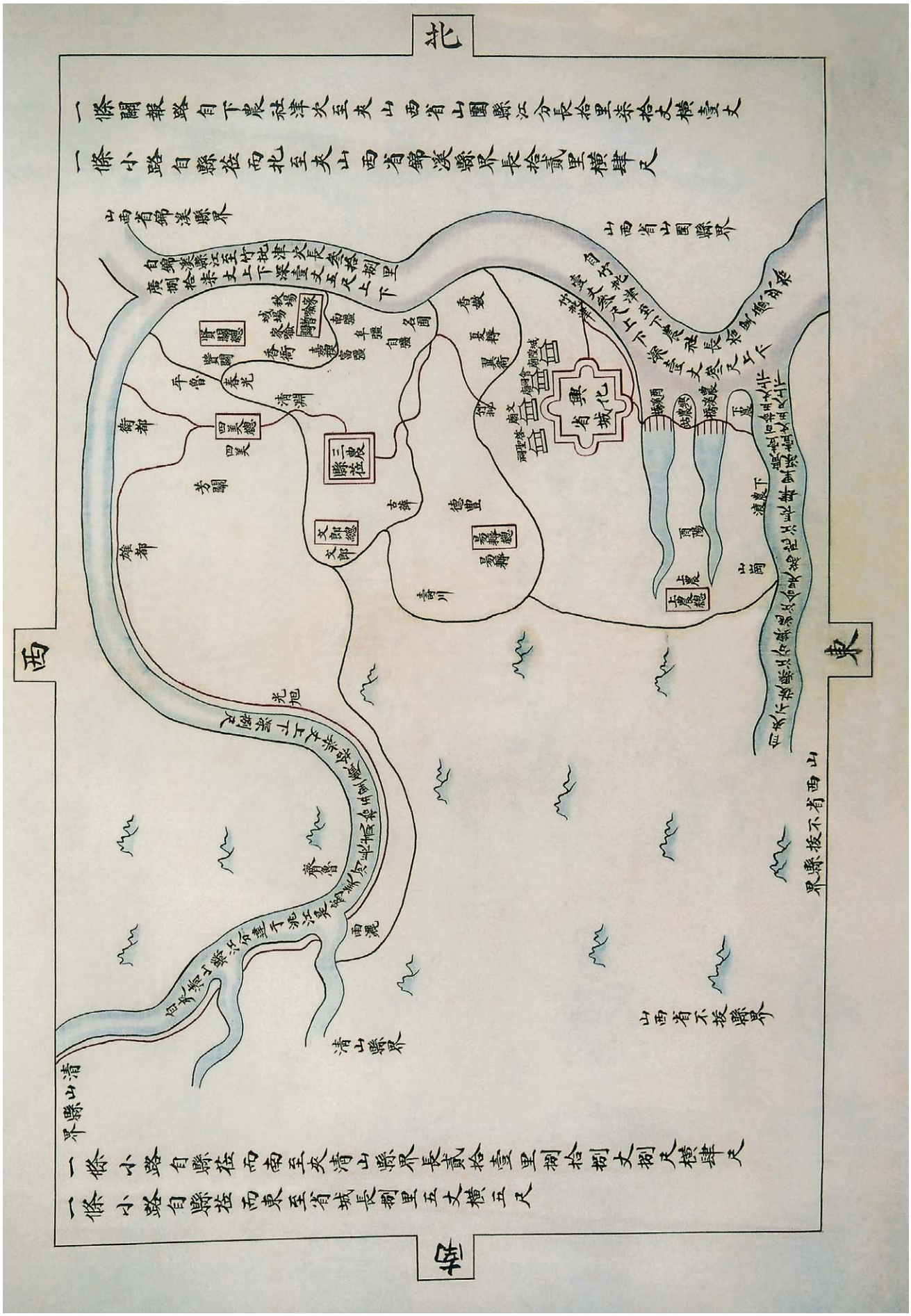

[A.537/9, f° 15+, 43×29 cm]

清山縣圖

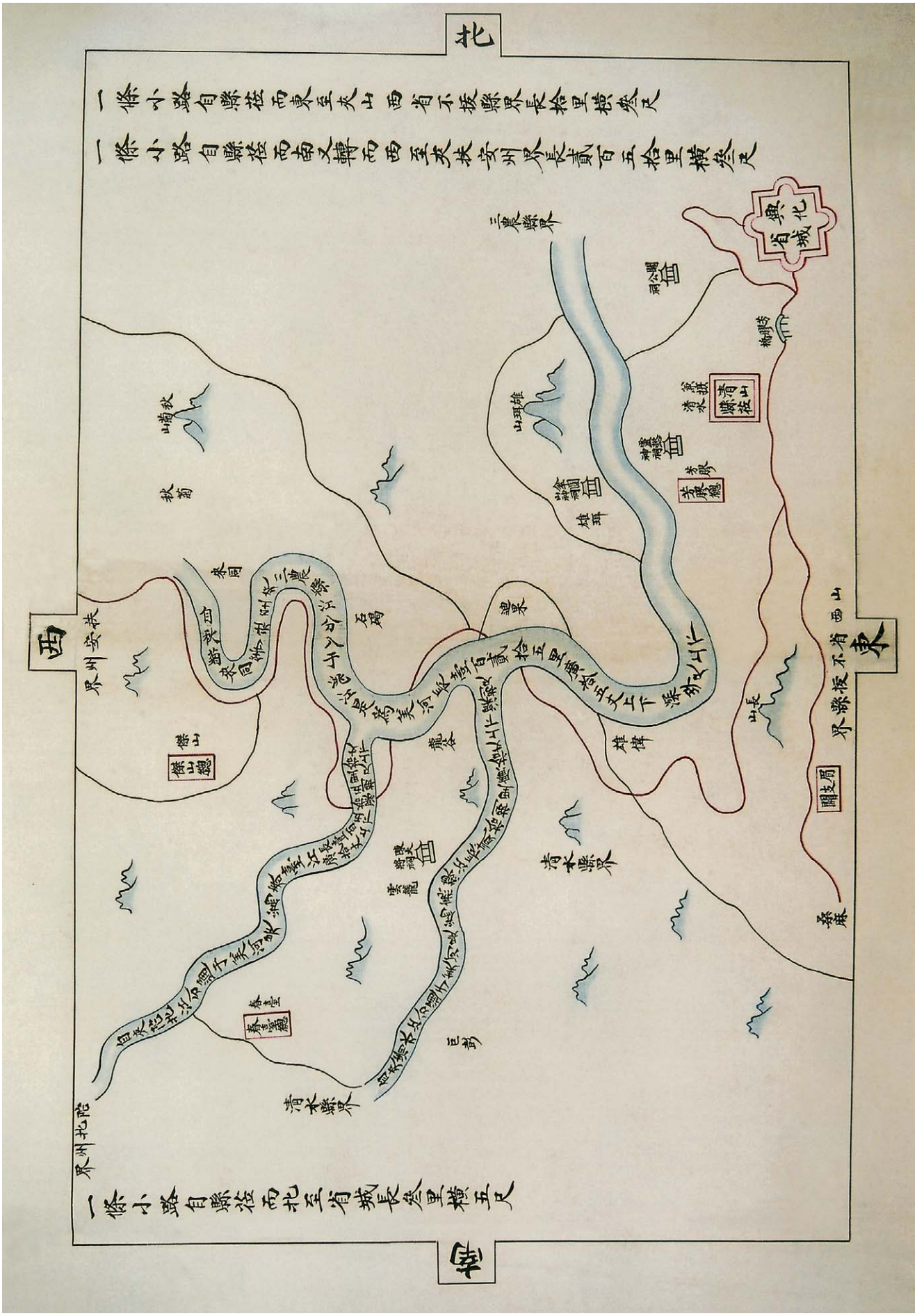

[A.537/9, f° 19+, 42×28 cm]

清水縣圖

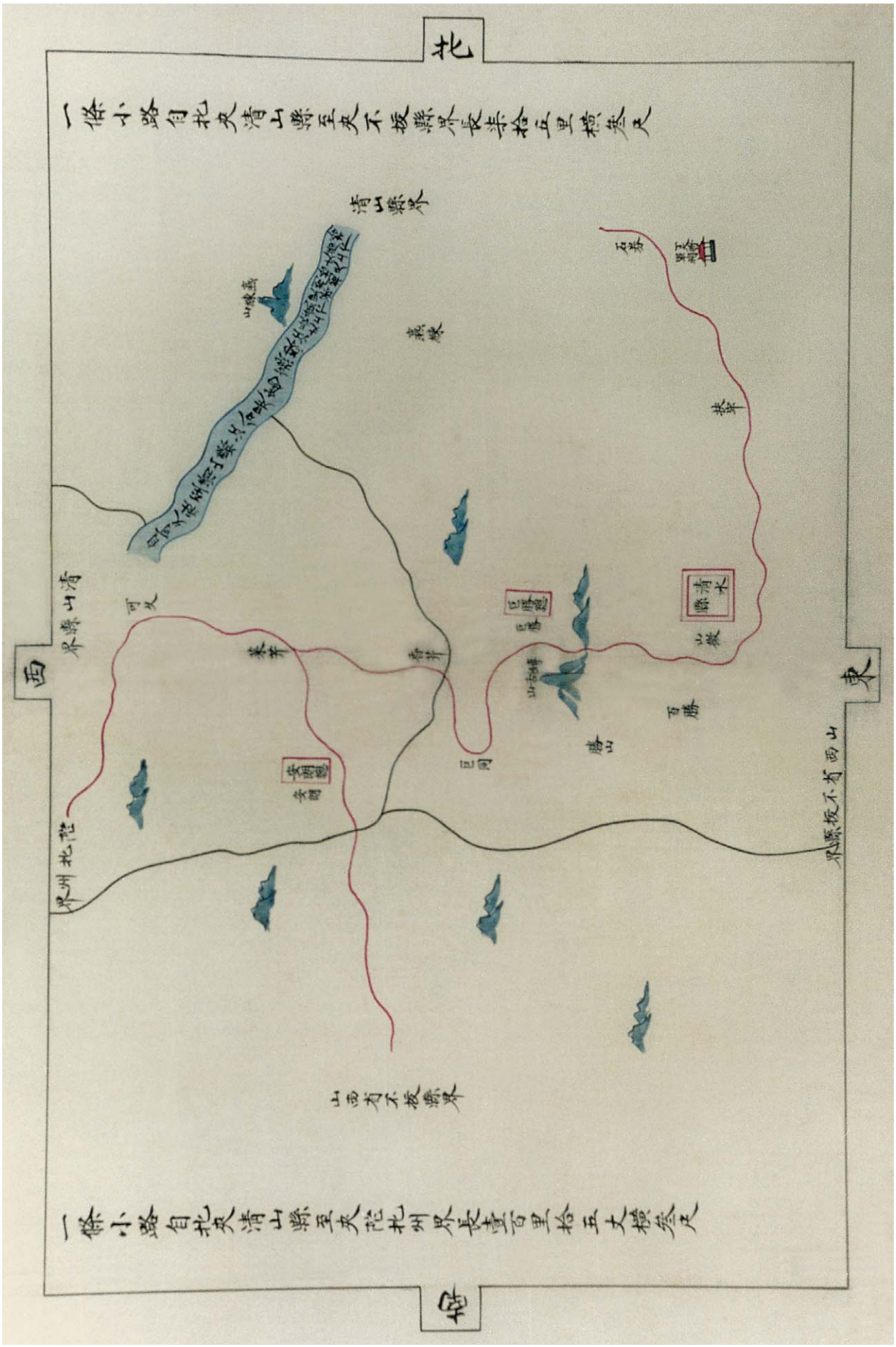

[A.537/9, f° 22+, 43×29 cm]

山羅州圖

[A.537/9, f° 25+, 43×29 cm]

枚山州圖

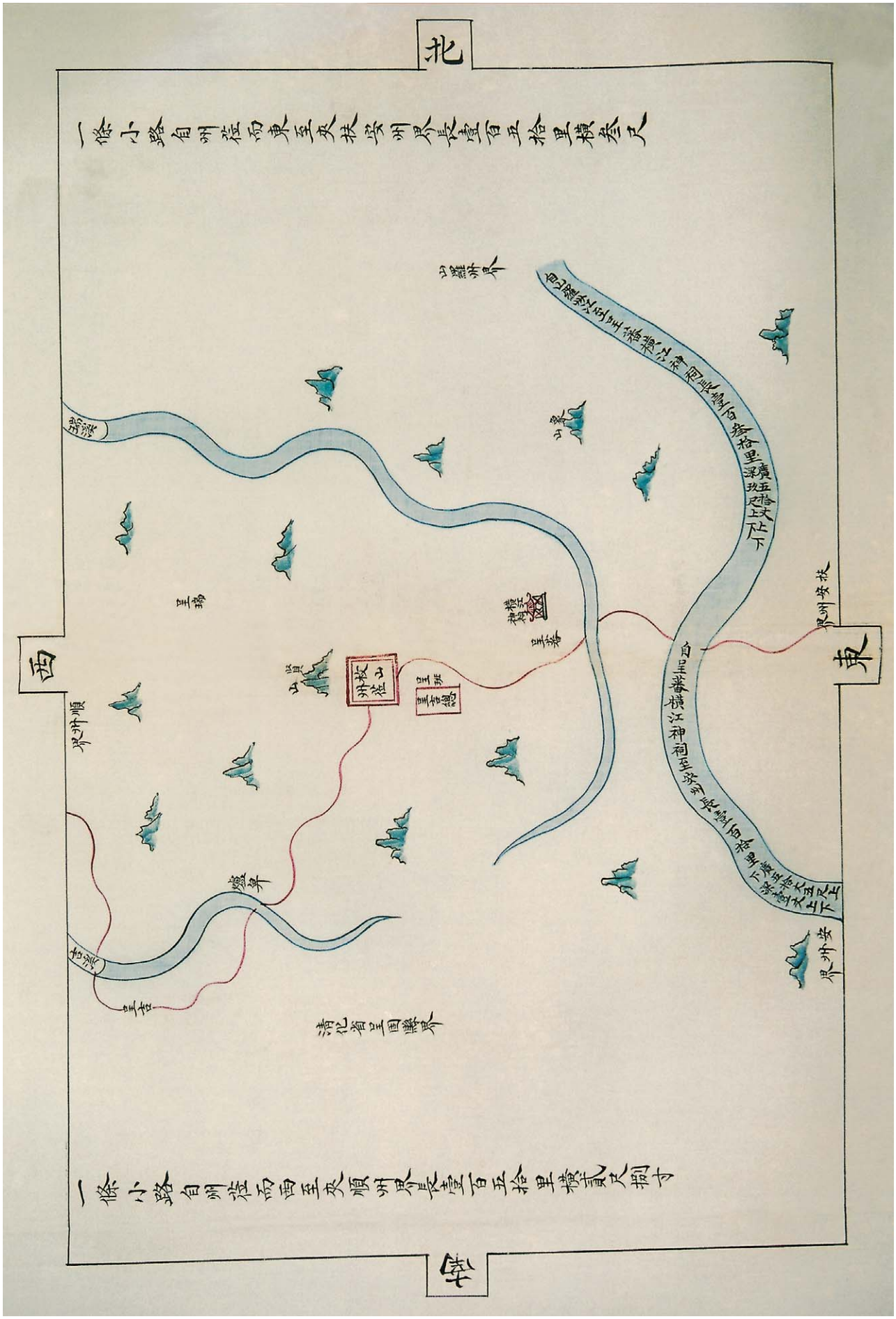

[A.537/9, f° 25+, 43×29 cm]

Châu Mai Sơn – District montagneux de Mai Sơn – The upland district of Mai Sơn

扶安州圖

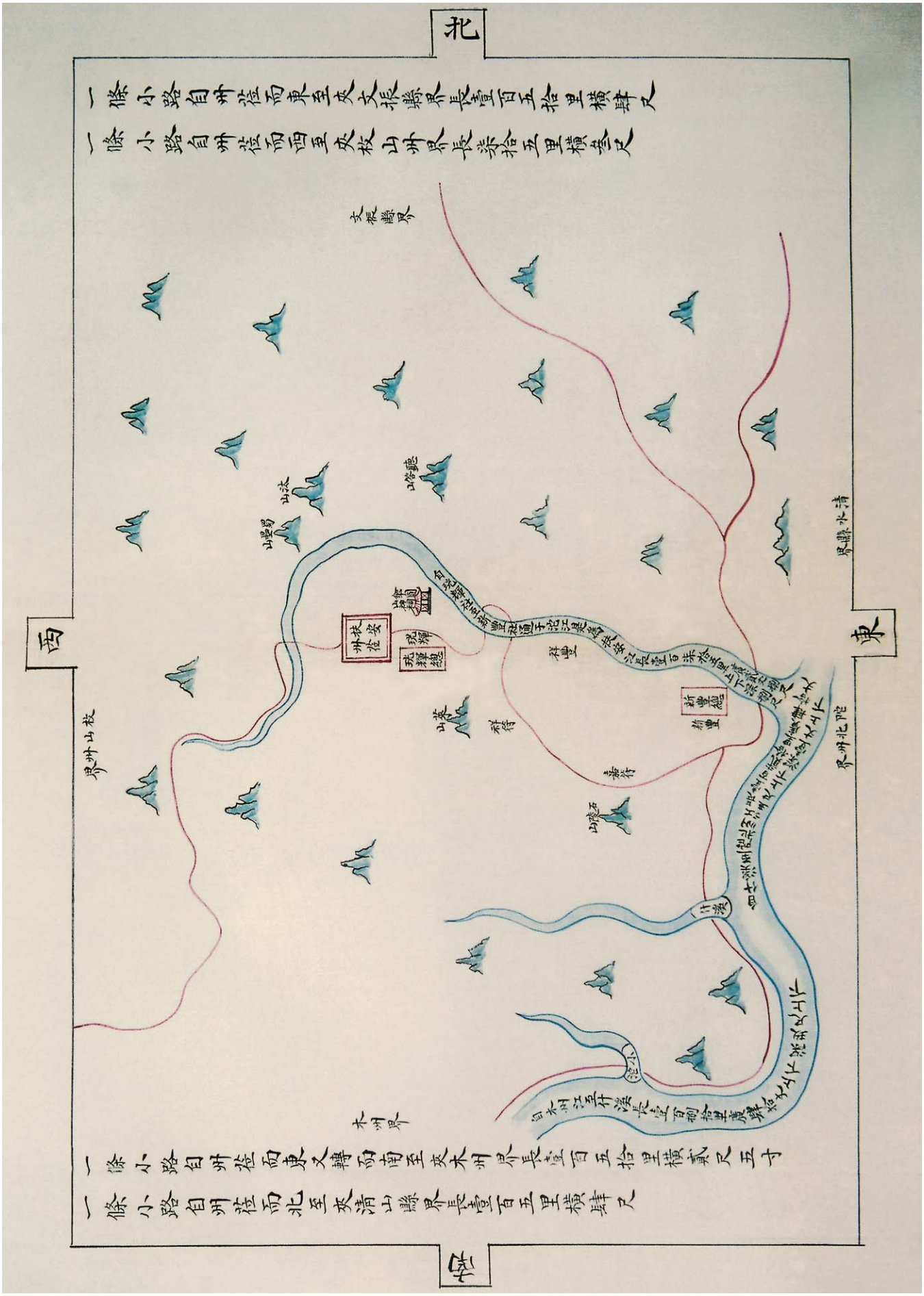

[A.537/9, f° 31+, 40×29 cm]

枚州圖

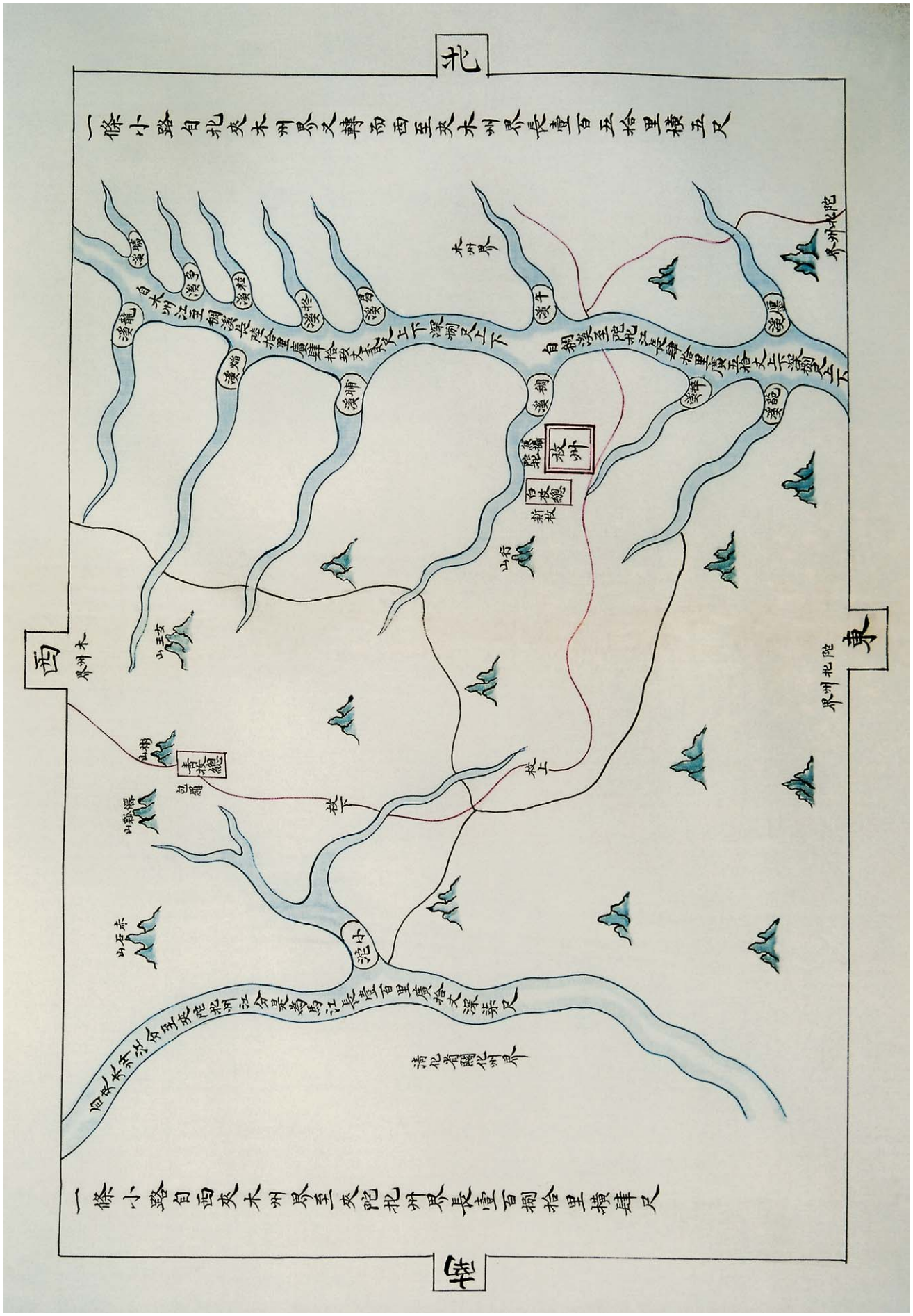

[A.537/9, f° 35+, 42×29 cm]

陀北州圖

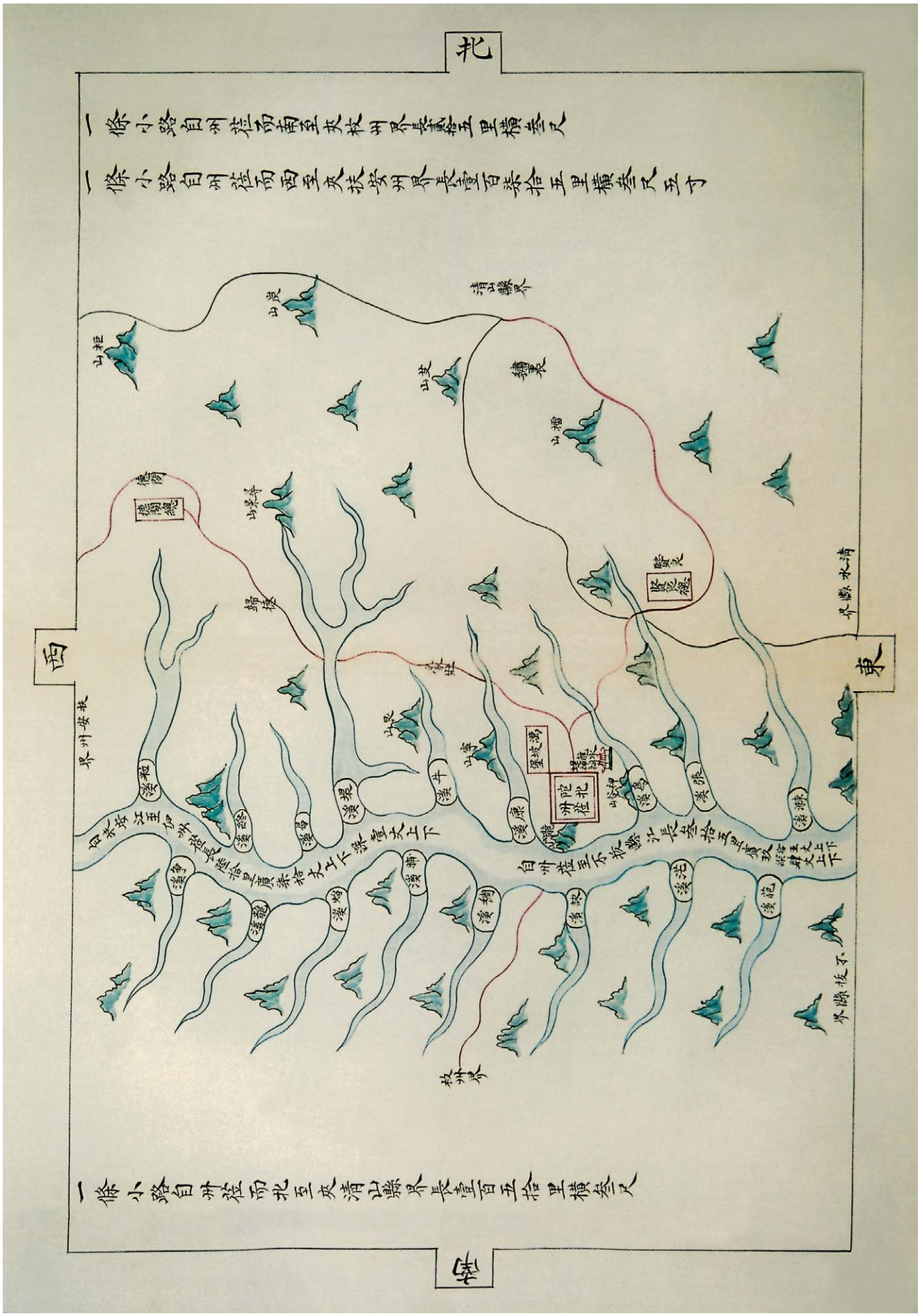

[A.537/9, f° 38+, 42×29 cm]

木州圖

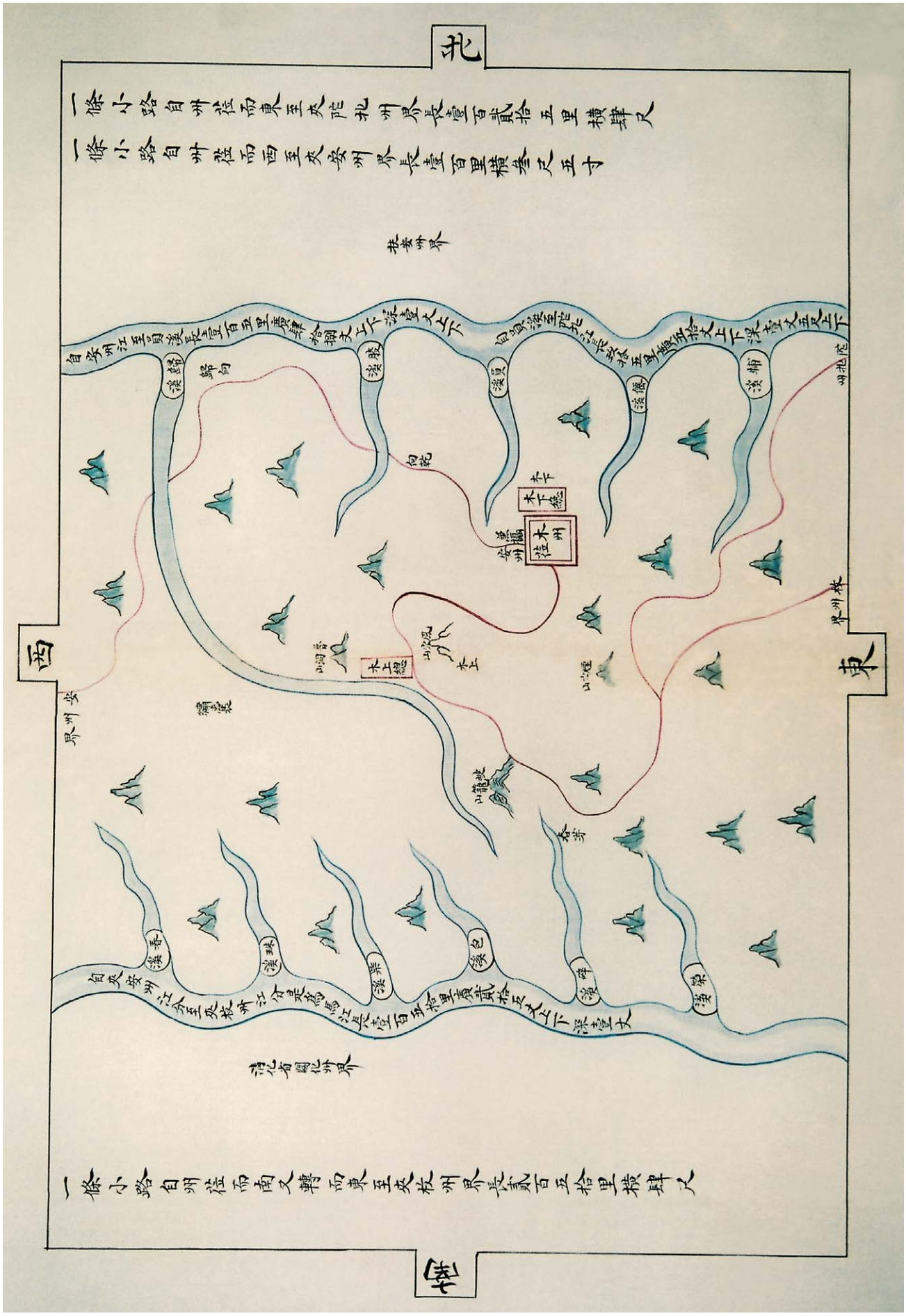

[A.537/9, f° 41⁺, 43×29 cm]

安州圖

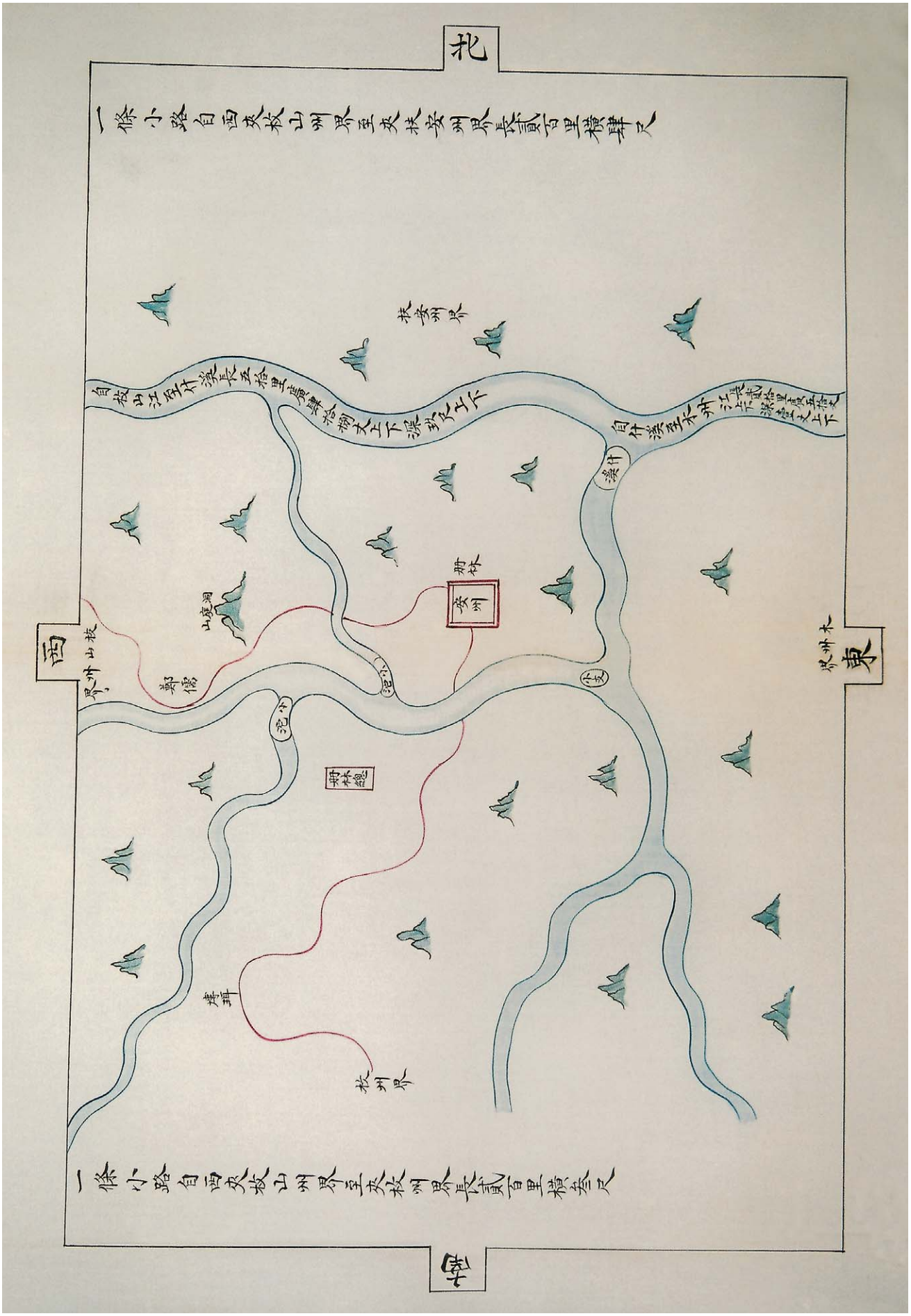

[A.537/9, f° 44+, 43×29 cm]

歸化府圖

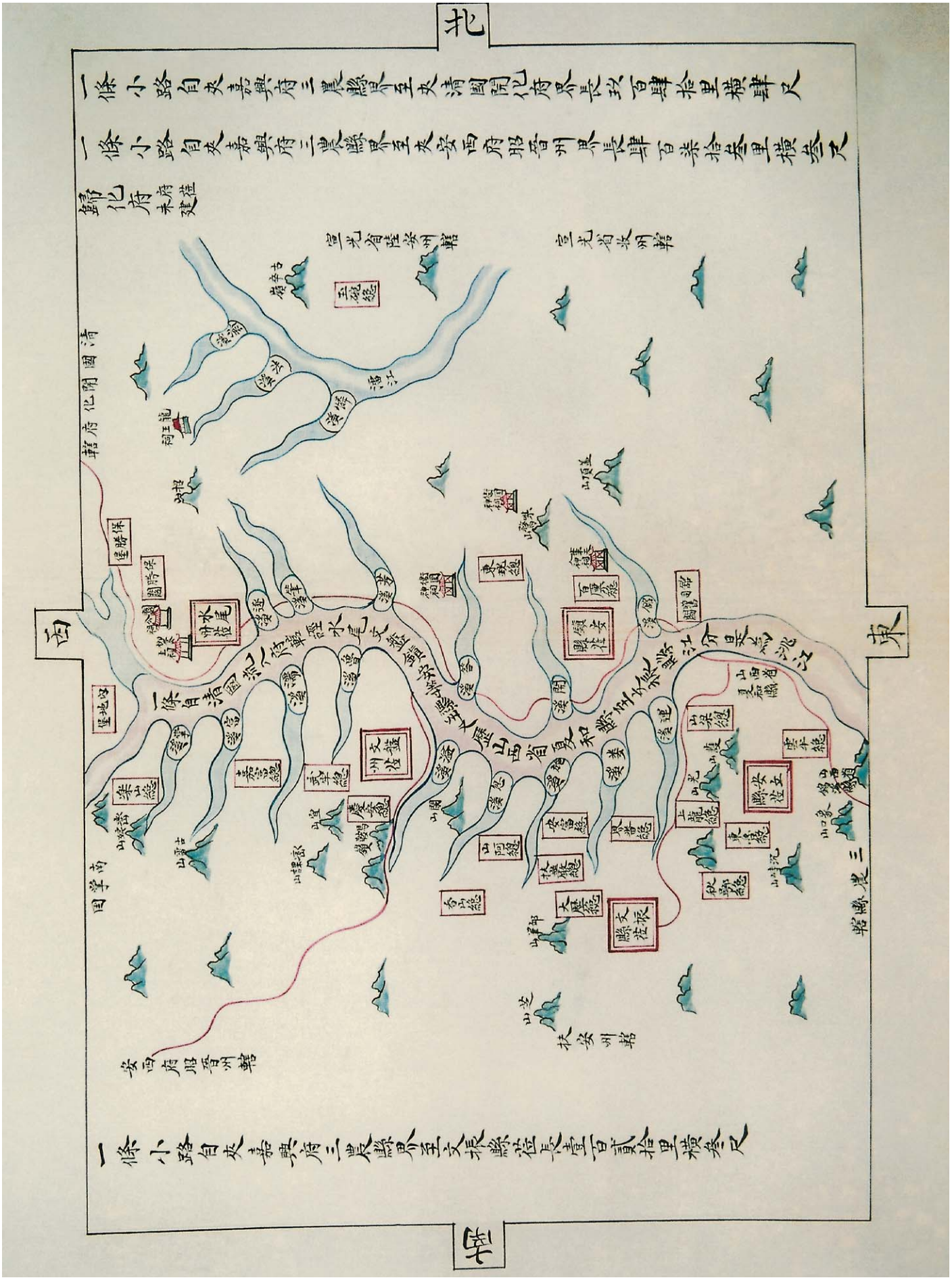

[A.537/9, f° 48+, 42×29 cm]

文振縣圖

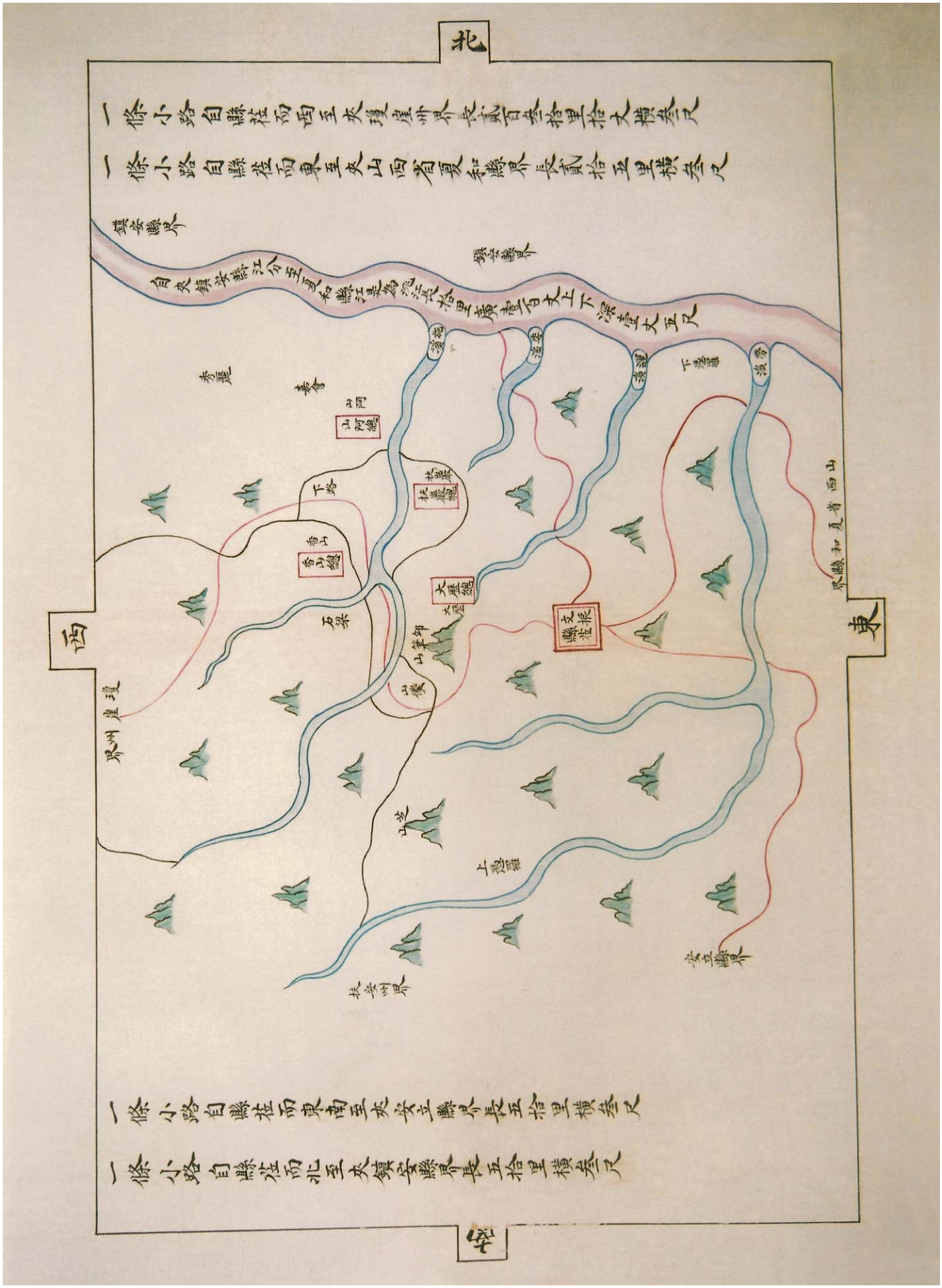

[A.537/9, f° 51+, 43×29 cm]

鎮安縣圖

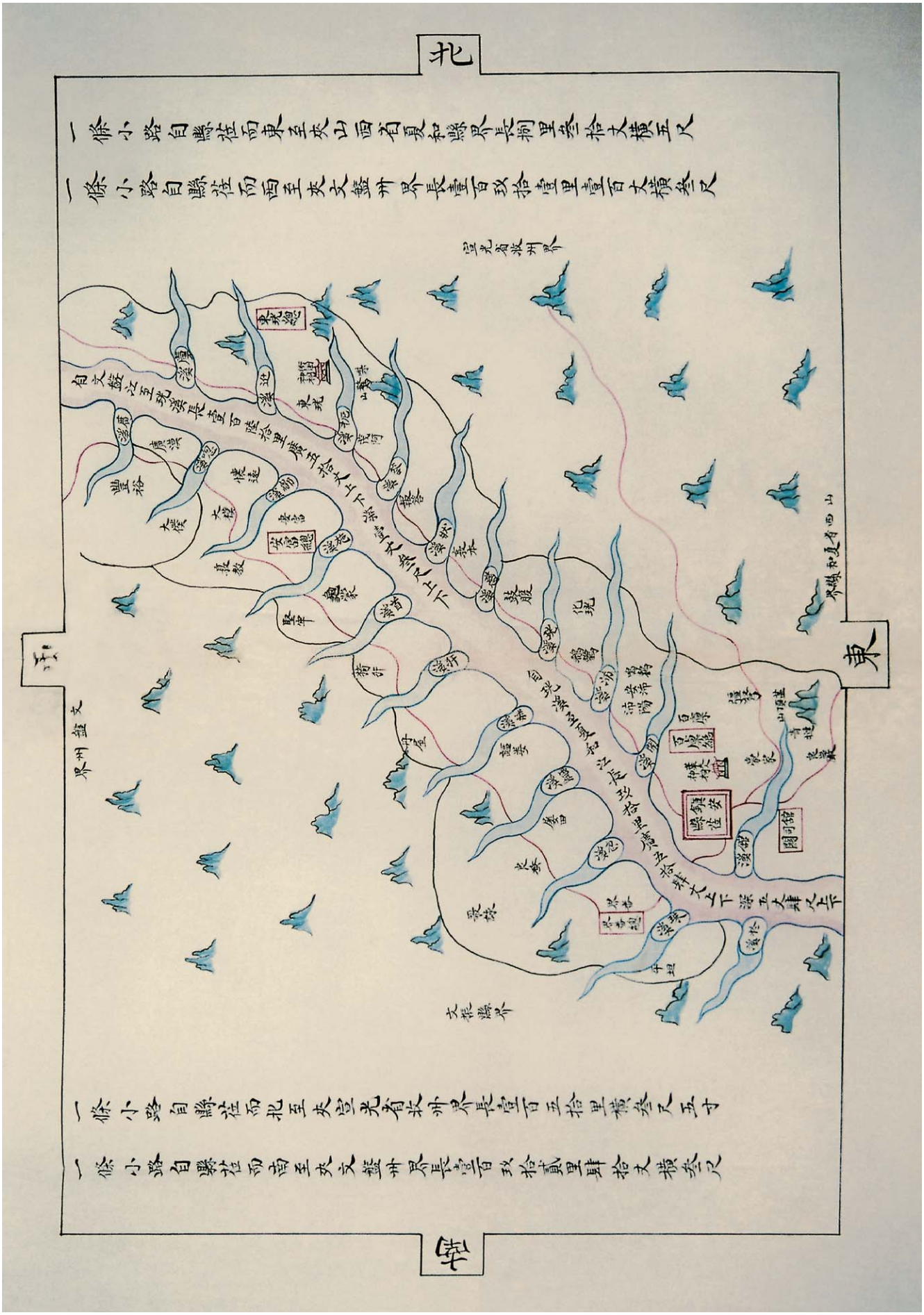

[A.537/9, f° 55+, 43×30 cm]

安立縣圖

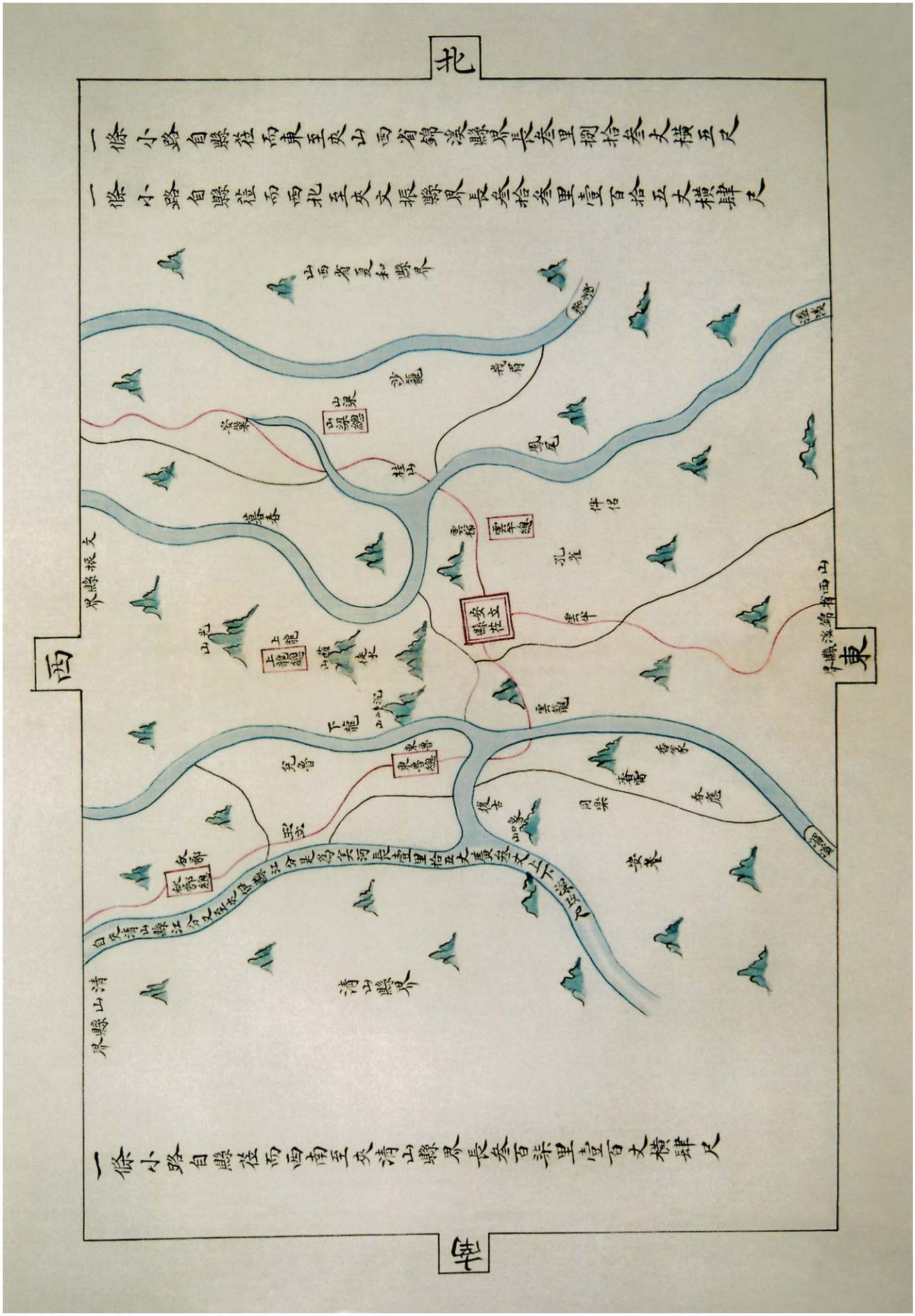

[A.537/9, f° 58+, 43×29 cm]

文盤州圖

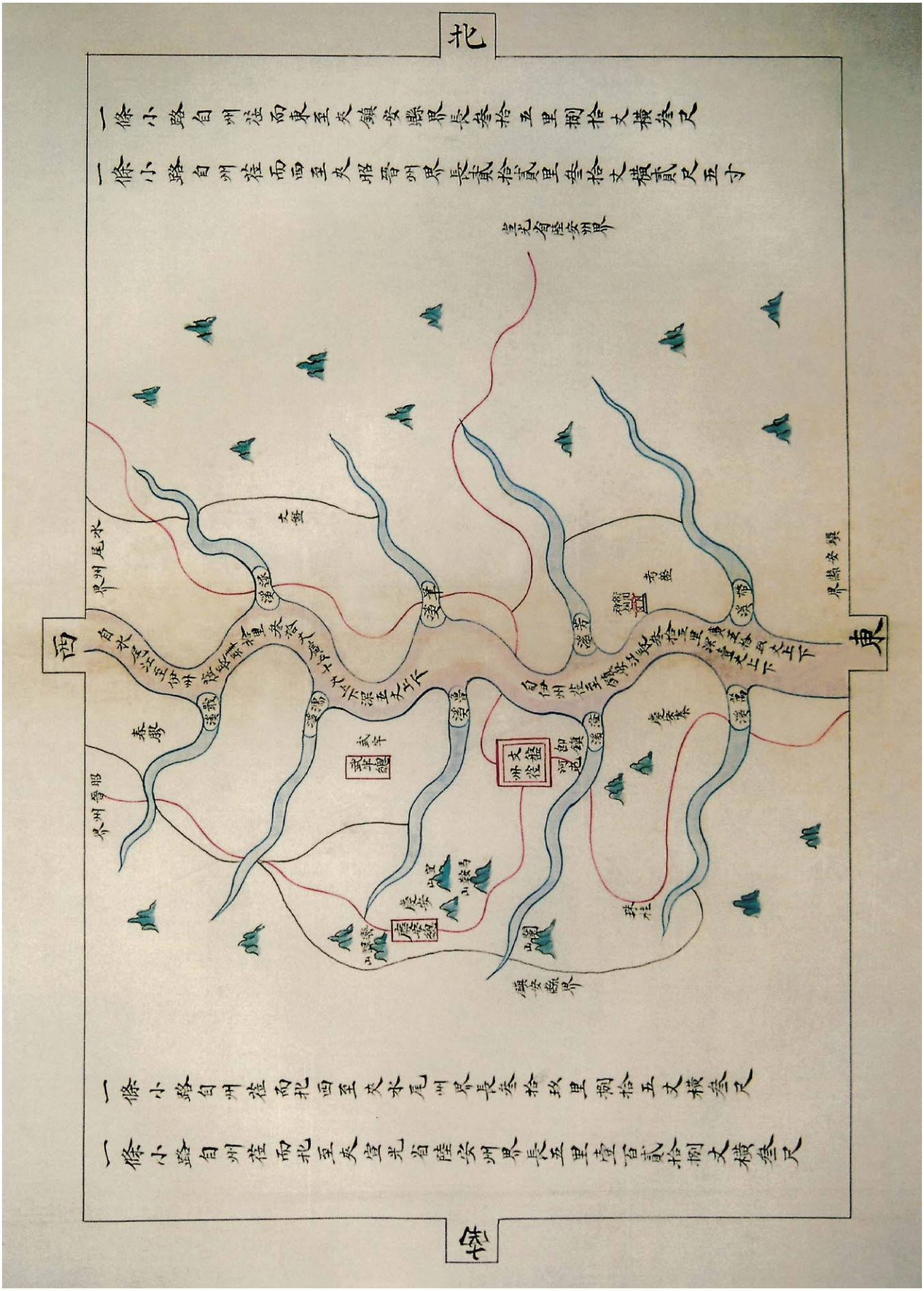

[A.537/9, f° 61+, 43×29 cm]

水尾州圖

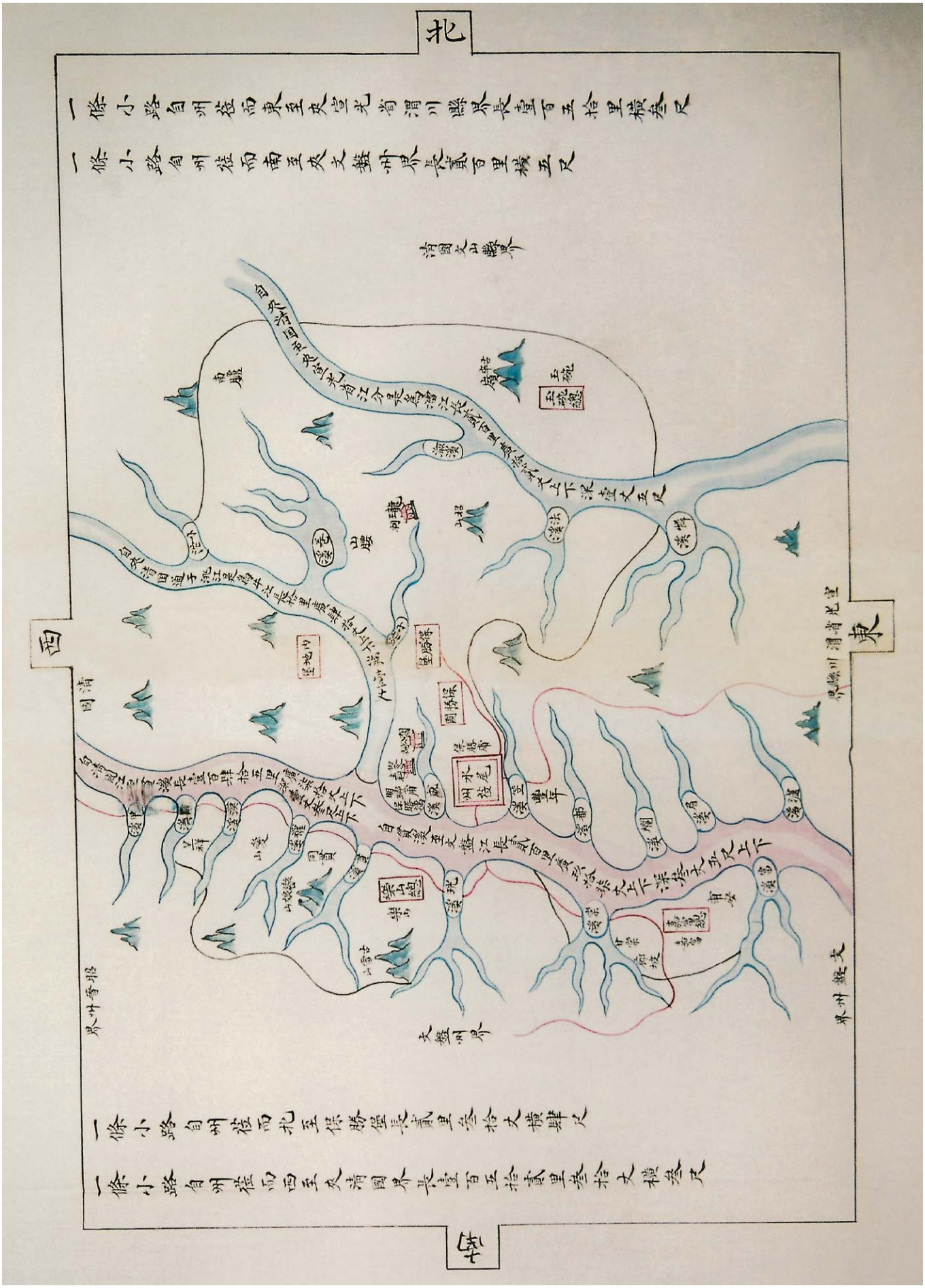

[A.537/9, f° 65+, 43×29 cm]

安西府圖

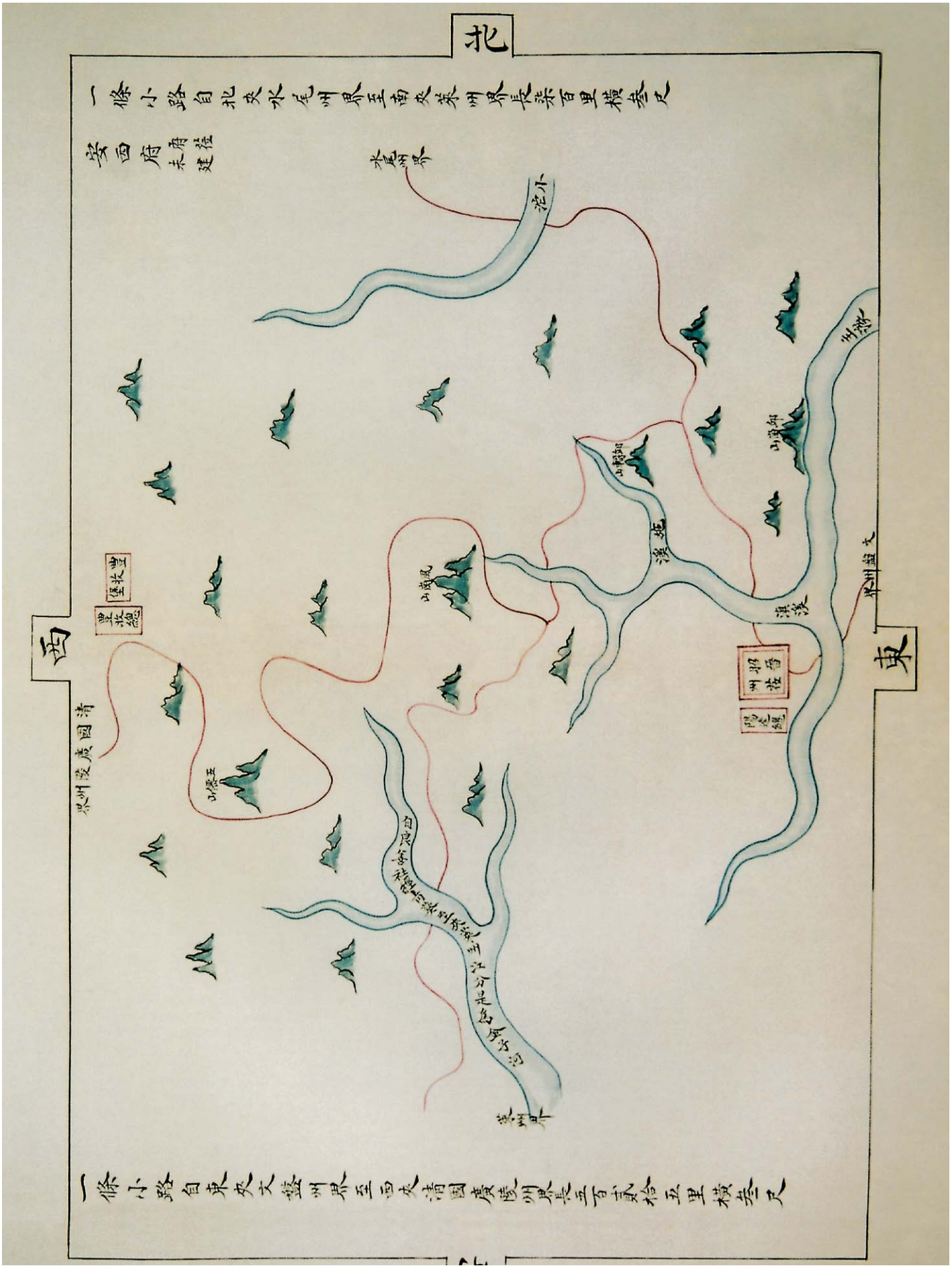

[A.537/9, f° 67r, 43×29 cm]

Phủ An Tây – Préfecture de An Tây – The prefecture of An Tây

昭晉州圖

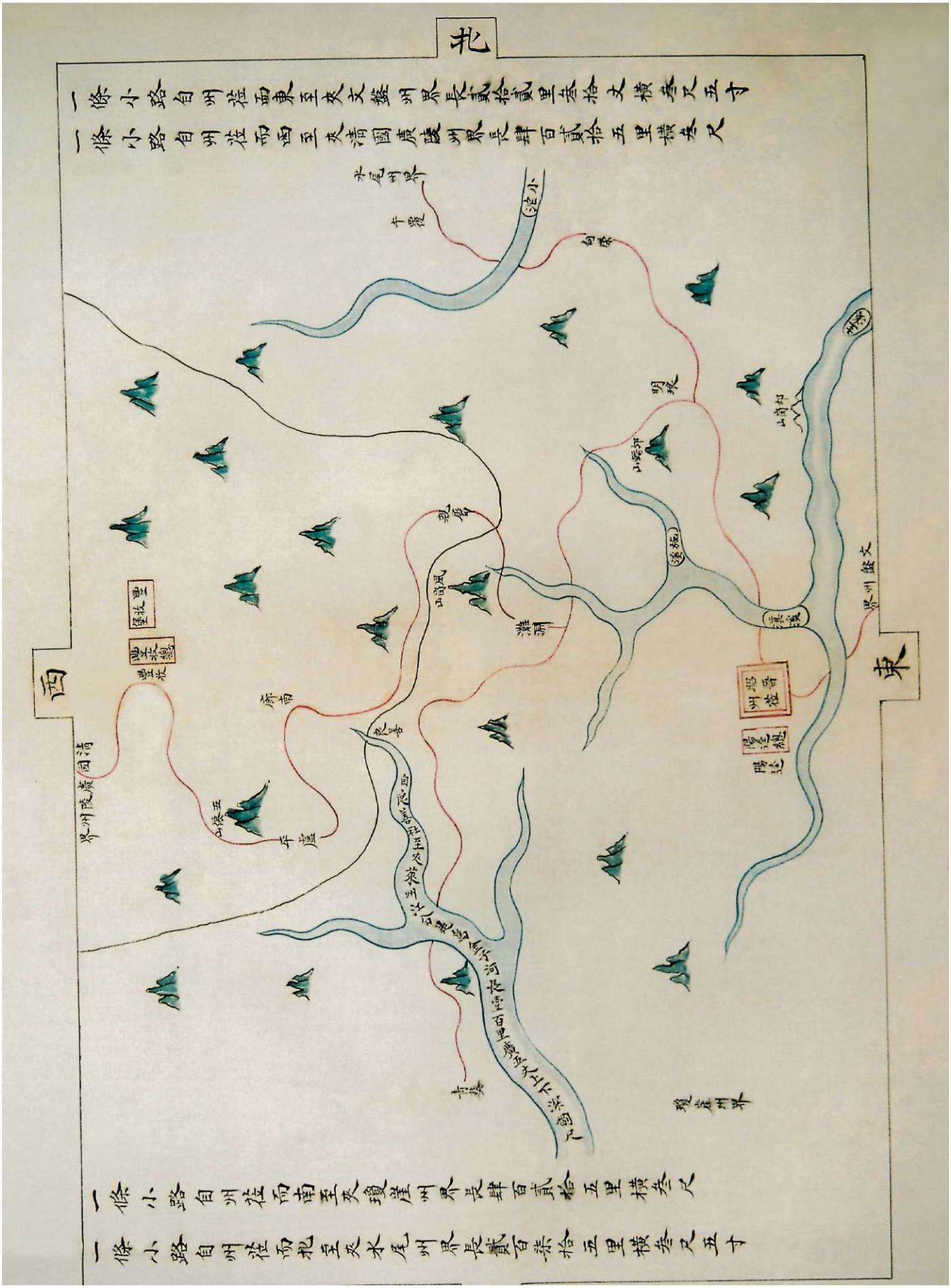

[A.537/9, f° 70v, 43×29 cm]

奠邊府圖

[A.537/9, f° 74^{+}, 43×29 cm]

寧邊州圖

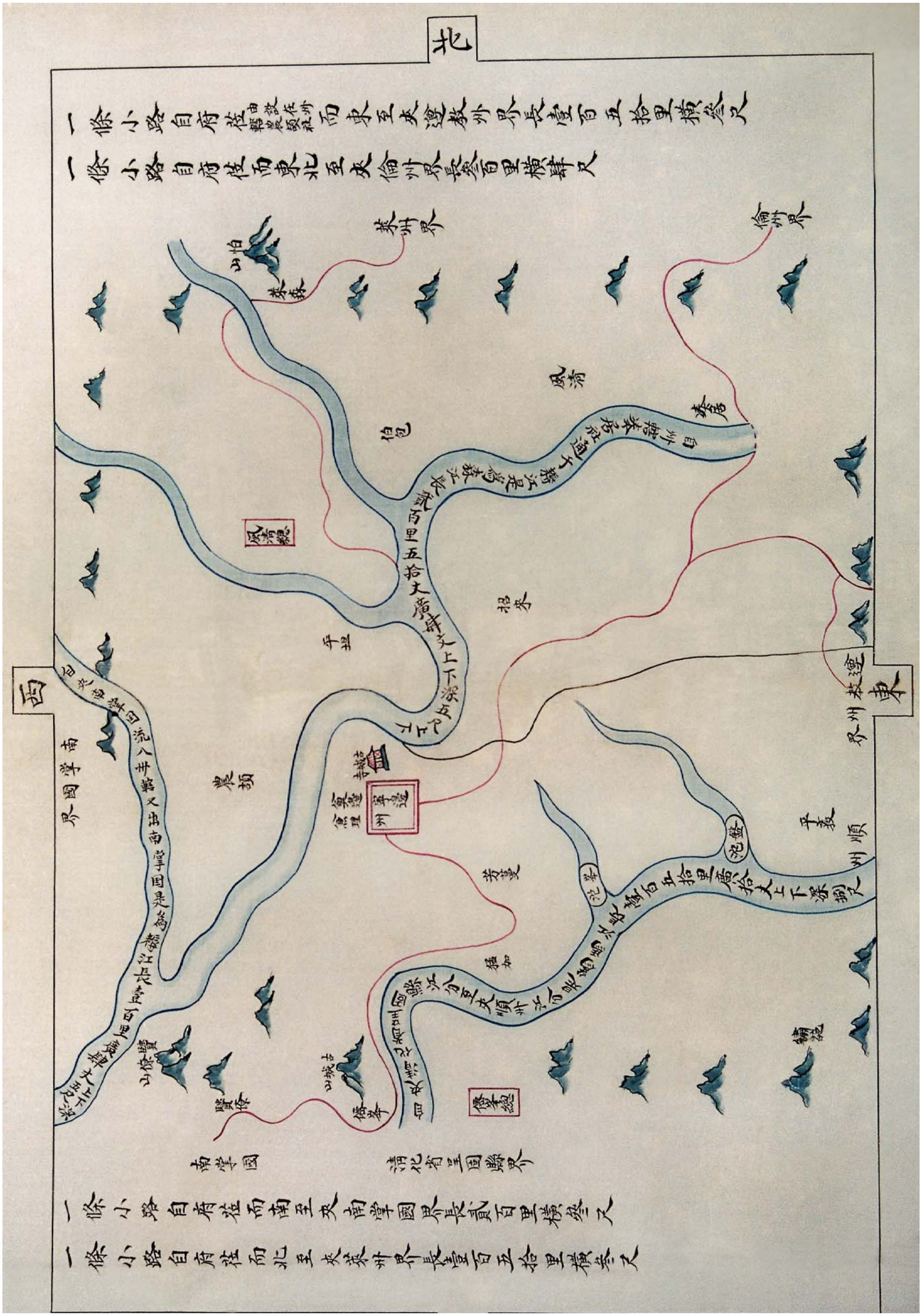

[A.537/9, f° 77⁺, 42×28 cm]

Châu Ninh Biên – District montagneux de Ninh Biên – The upland district of Ninh Biên

遵教州圖

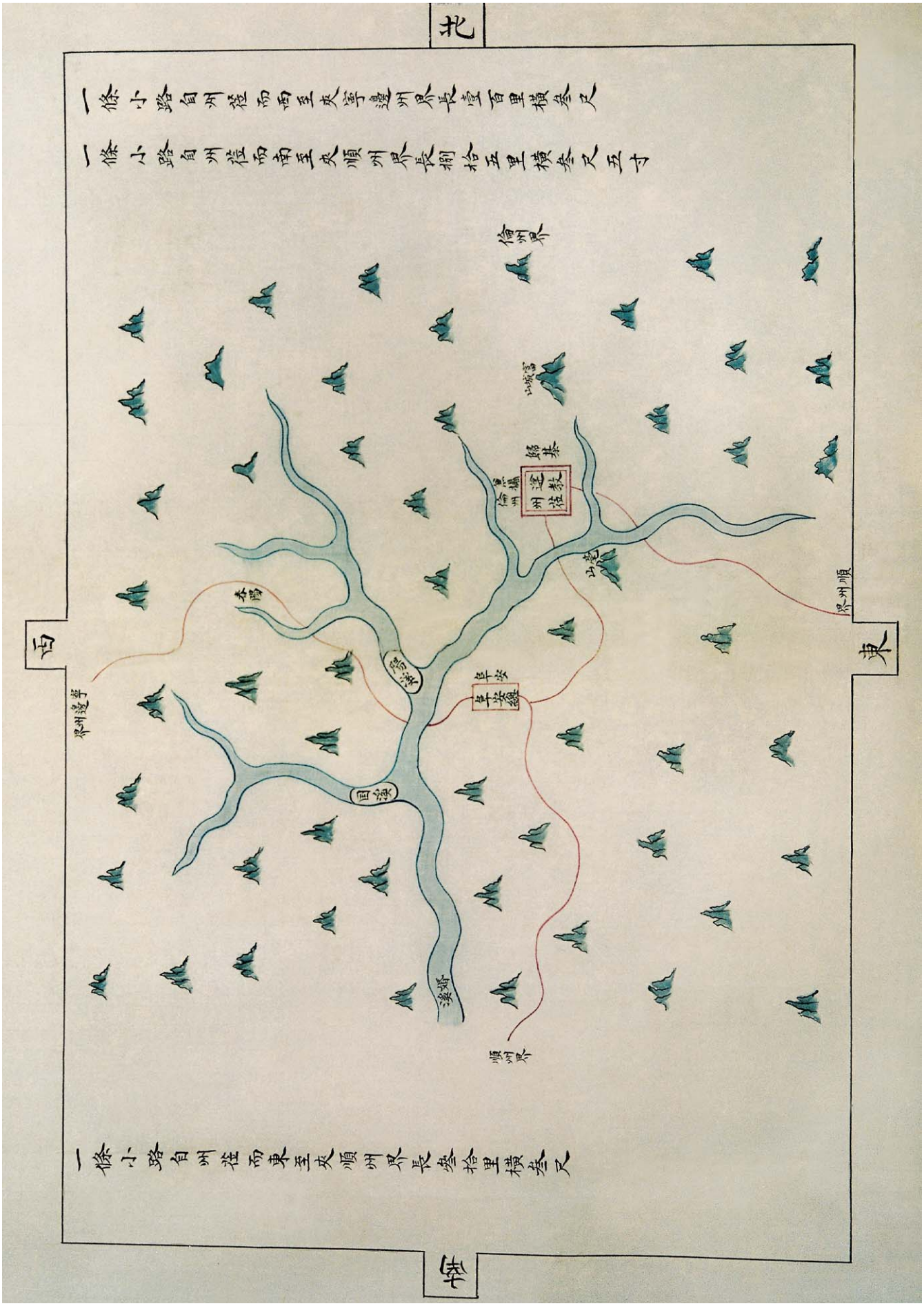

[A.537/9, f° 80+, 43×29 cm]

倫州圖

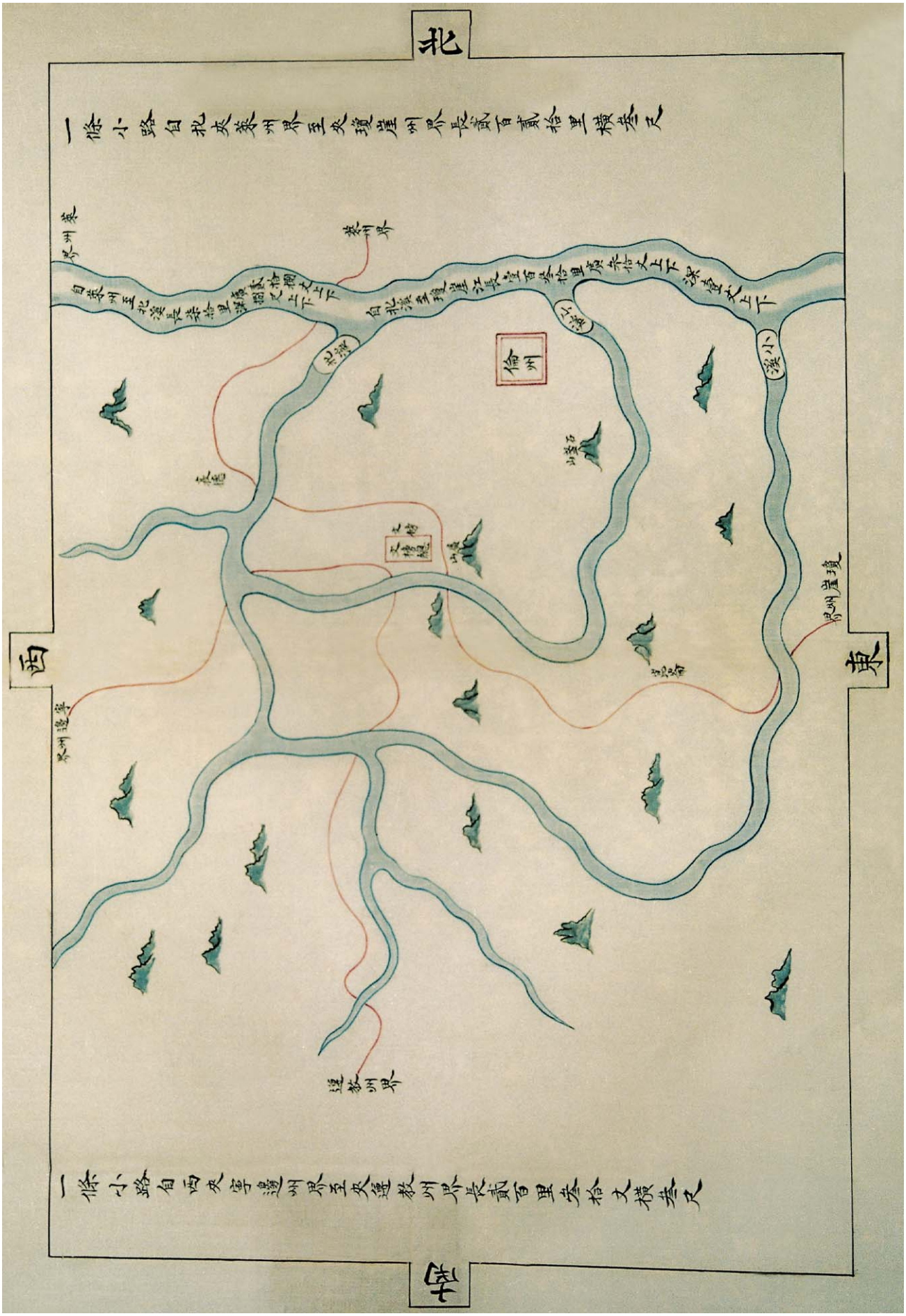

[A.537/9, f° 83+, 43×29 cm]

萊州圖

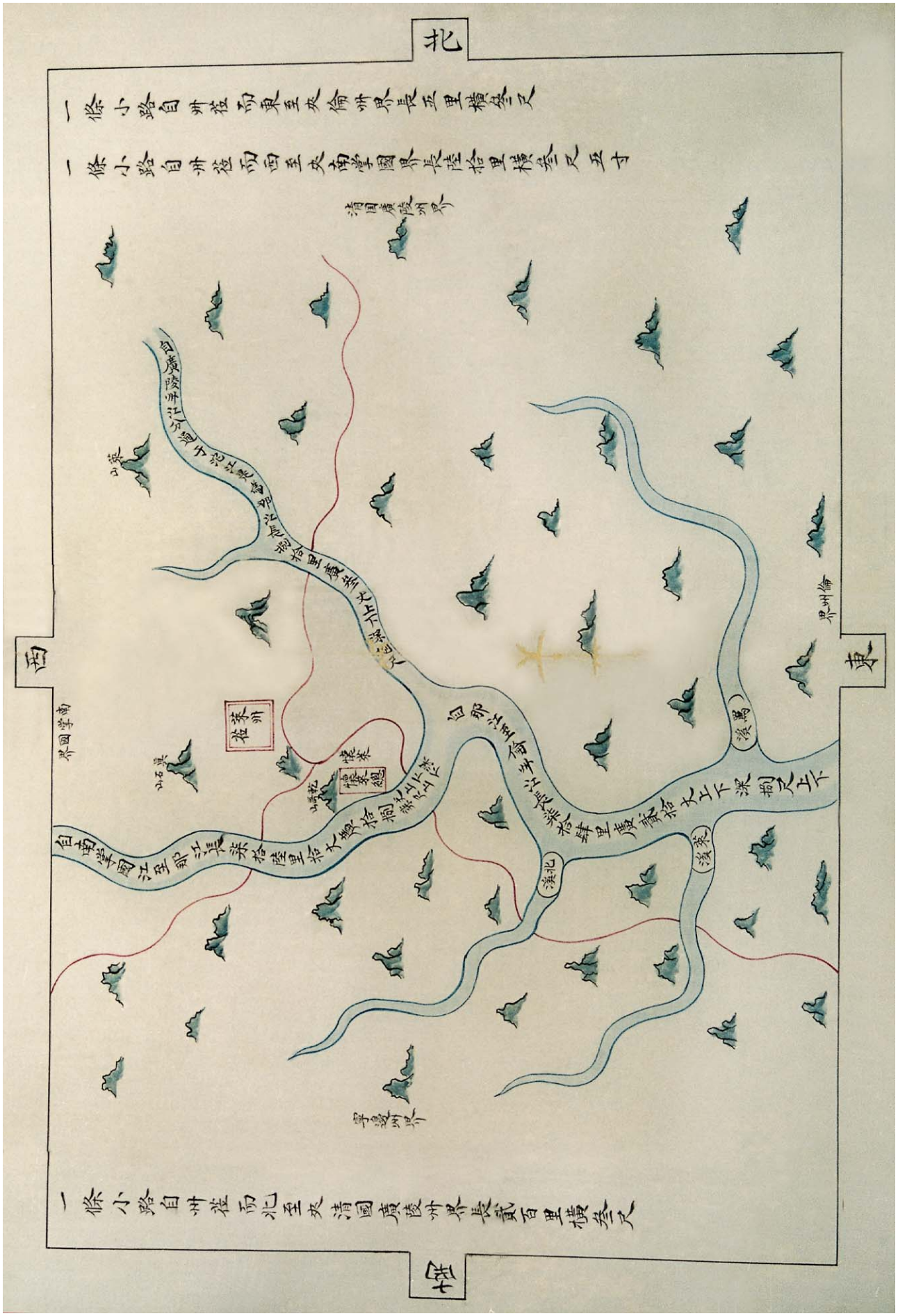

[A.537/9, f° 86+, 43×29 cm]

瓊崖州圖

[A.537/9, f° 89+, 43×29 cm]

順州圖

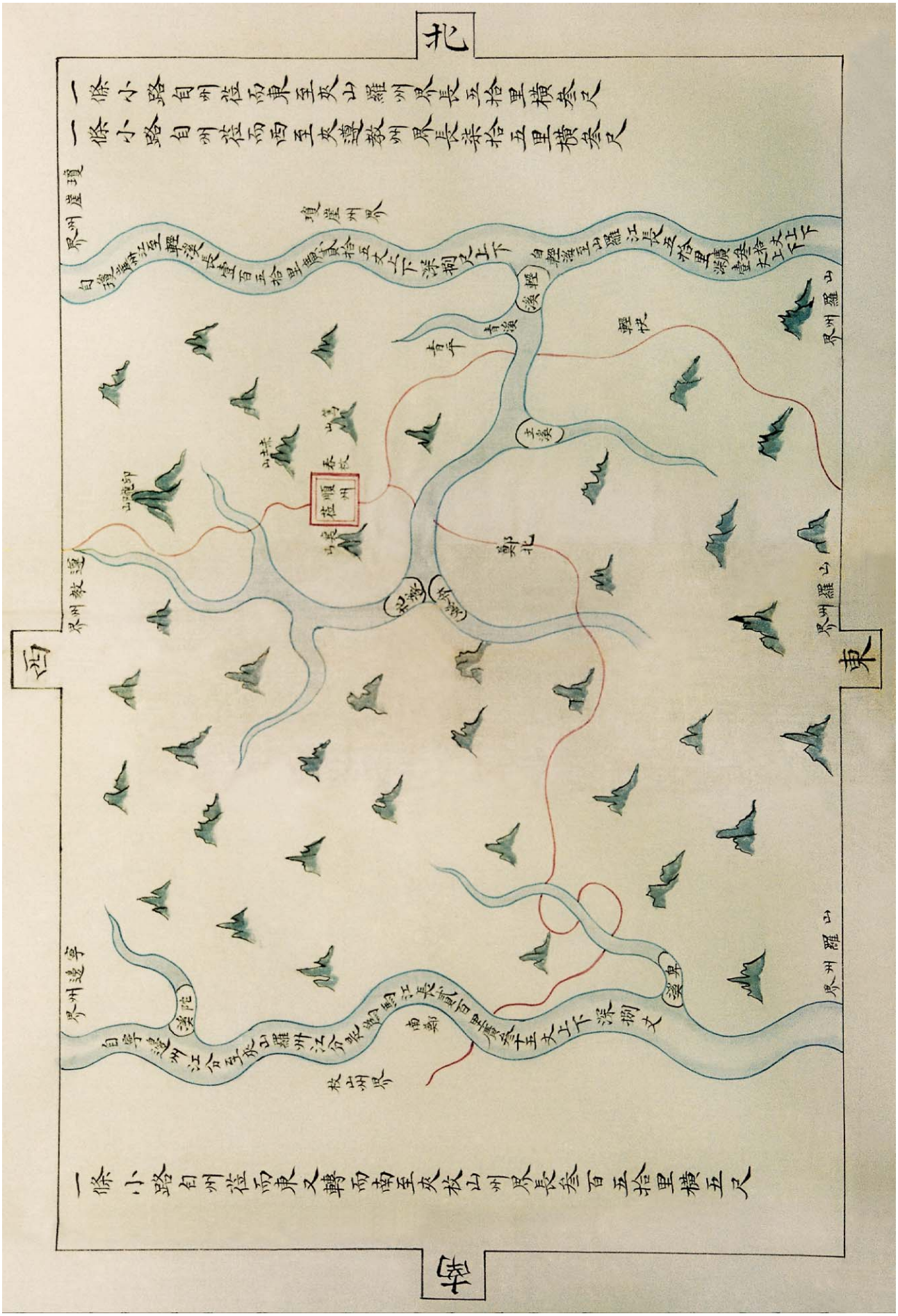

[A.537/9, f° 92+, 42×29 cm]